



Projection = OSGB36

xmin = 413900

ymin = 599900

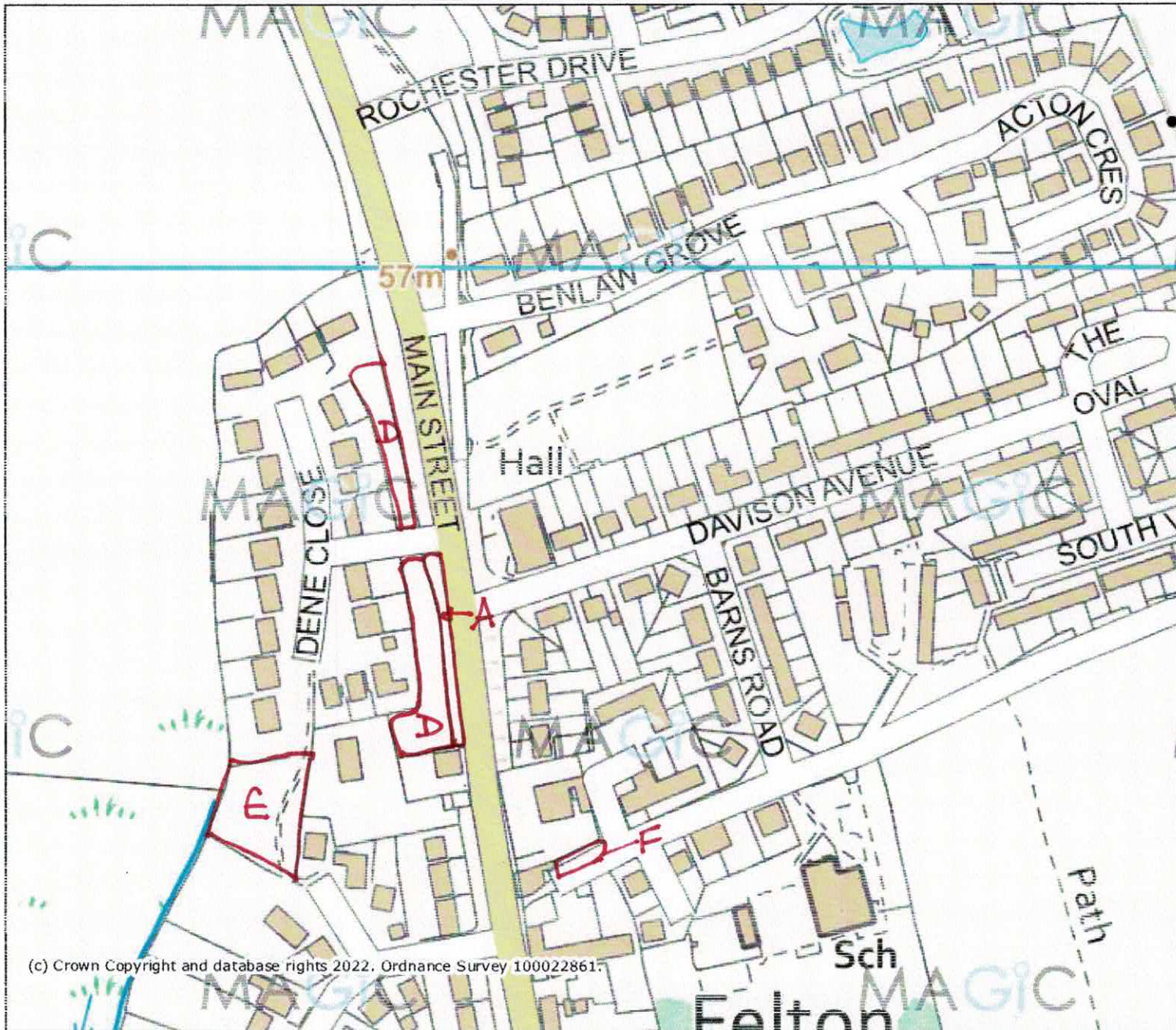
xmax = 422200

ymax = 603600



Map produced by MAGiC on 11 January, 2022.

Copyright resides with the data suppliers and the map must not be reproduced without their permission. Some information in MAGiC is a snapshot of the information that is being maintained or continually updated by the originating organisation. Please refer to the metadata for details as information may be illustrative or representative rather than definitive at this stage.



(c) Crown Copyright and database rights 2022. Ordnance Survey 100022861.

Projection = OSGB36

xmin = 417900

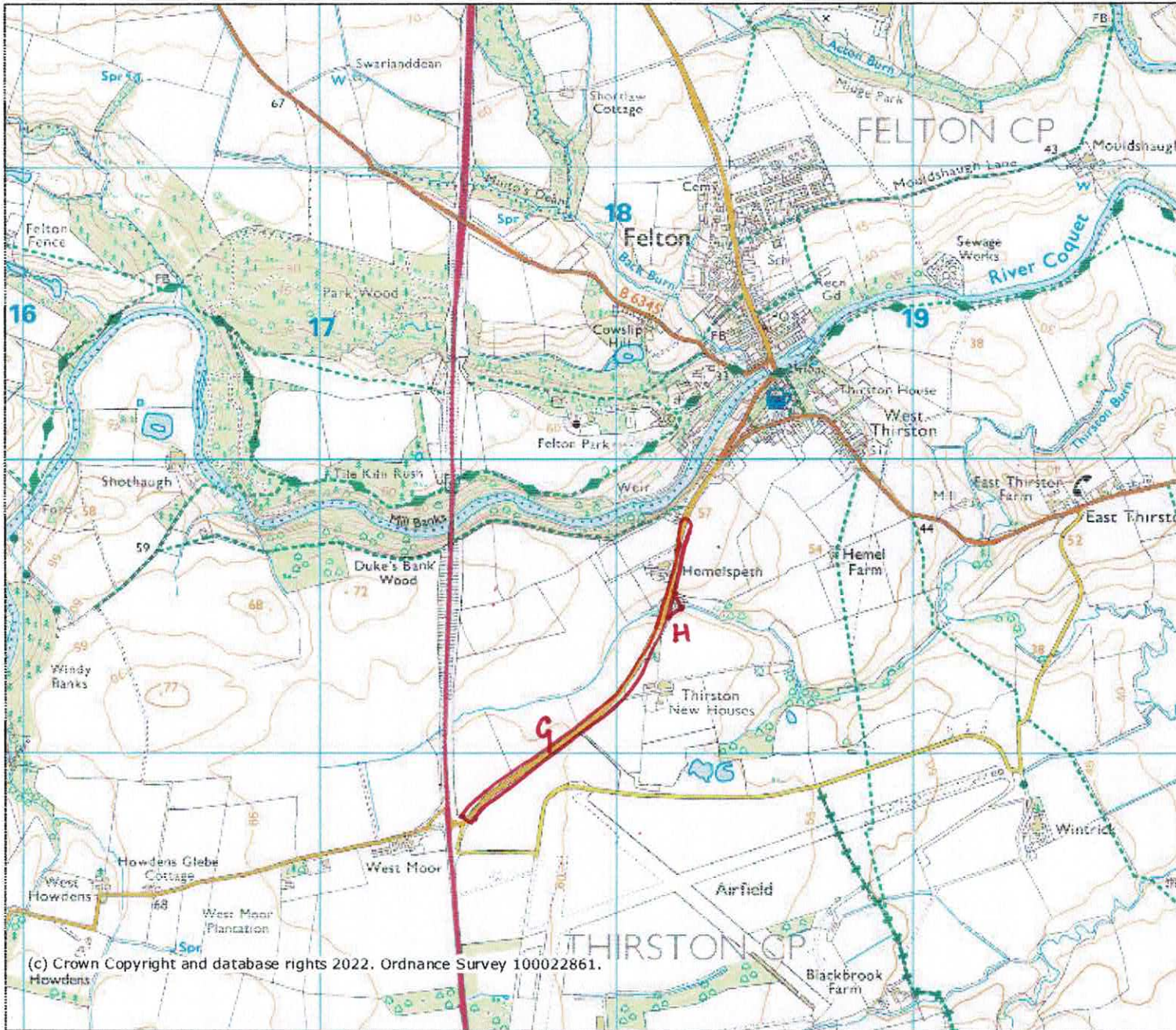
ymin = 600700

xmax = 419000

ymax = 601100

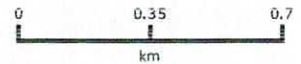


Map produced by MAGiC on 11 January, 2022.
 Copyright resides with the data suppliers and the map must not be reproduced without their permission. Some information in MAGiC is a snapshot of the information that is being maintained or continually updated by the originating organisation. Please refer to the metadata for details as information may be illustrative or representative rather than definitive at this stage.



(c) Crown Copyright and database rights 2022. Ordnance Survey 100022861.

Projection = OSGB36
 xmin = 413700
 ymin = 598000
 xmax = 422100
 ymax = 601700



Map produced by MAGiC on 11 January, 2022.
 Copyright resides with the data suppliers and the map must not be reproduced without their permission. Some information in MAGiC is a snapshot of the information that is being maintained or continually updated by the originating organisation. Please refer to the metadata for details as information may be illustrative or representative rather than definitive at this stage.